








Inland Evacuation Map

Valley Study Area

30 0 30 60 Miles

Saffir-Simpson Scale		Legend	
Hurricane Category	Windspeed (MPH)		Evacuation Routes
1	74-95		County Boundary
2	96-110		Risk Area 1
3	111-130		Risk Area 2
4	131-155		Risk Area 3
5	>155		Risk Area 4
			Risk Area 5

Risk Area numbers correspond to hurricane categories. For example, in the event of a Category 3 hurricane, Risk Areas 1, 2, 3 would be threatened.

Tune to the radio stations listed below for traffic and shelter information

- Falfurrias
KPSO 106.3 FM
- Laredo
KLNT 1490 AM
KNEX 106.1 FM
- McAllen
KIWW 96.1 FM
KVMV 96.9 FM
- Rio Grande City
KCTM 103.1 FM
- San Antonio
WOAI 1200 AM

